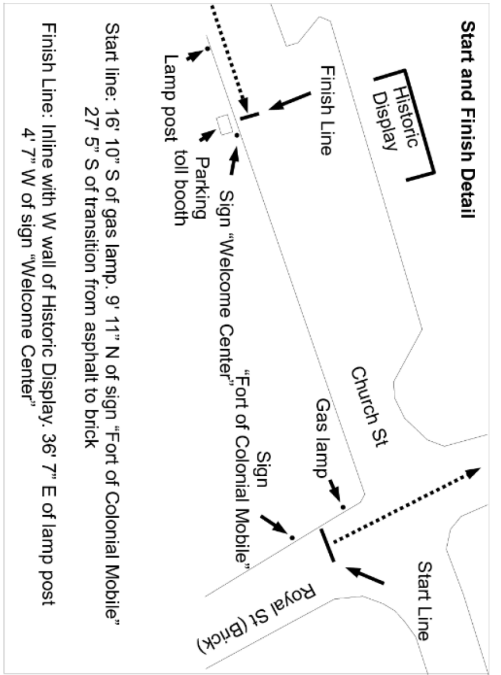
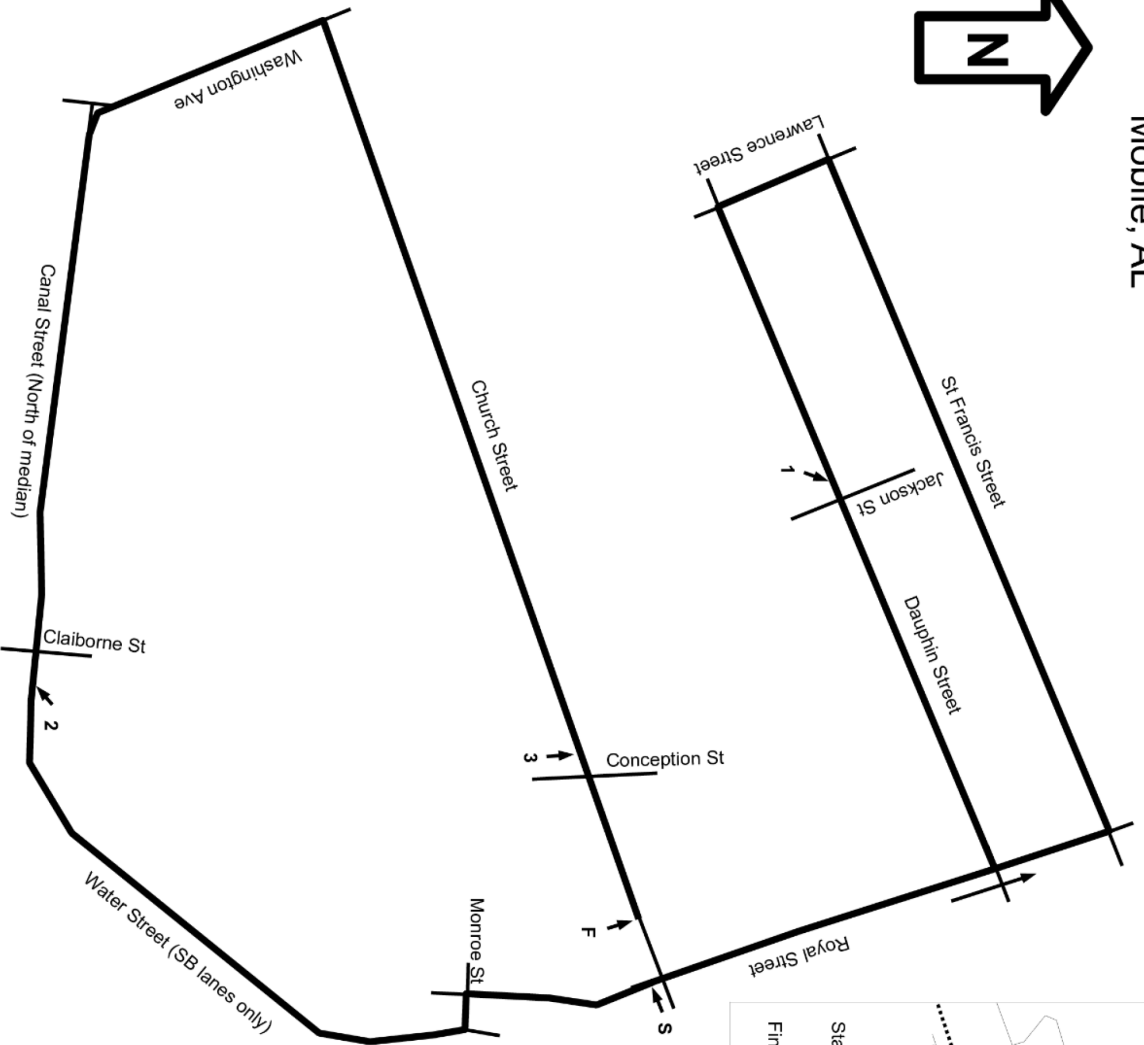
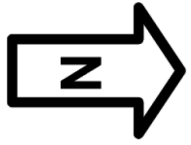


Mardi Gras Park 5K Course Mobile, AL



Start and Finish Detail

Start line: 16' 10" S of gas lamp, 9' 11" N of sign "Fort of Colonial Mobile"
 27' 5" S of transition from asphalt to brick

Finish Line: Inline with W wall of Historic Display, 36' 7" E of lamp post
 4' 7" W of sign "Welcome Center"

Splits:

- Mile 1: 55' W of fire hydrant on SW corner of Jackson St
- Mile 2: 97" E of Claiborne St, Near W edge of I-10 overpass
- Mile 3: 36' W of lamp post of SW corner of Conception St



USATF Certificate
 AL19057JE
 Effective: 11/10/2019
 Through: 12/31/2029

Diagrams to scale

Start referenced from landmarks only
 Finish marked with paint and washers
 Splits: M2 and M3 marked with paint and washers.
 Mile 1 paint only

Course was measured on the SPR and the runners have full use of the road unless otherwise noted.

Measured by Jon Bowie (Daphne, AL 251-209-0887)
 jnbowie@gmail.com 10 November 2019